




High Crash Segments

- 1 - Washington St. (14th - 15th)
- 2 - Paterson Ave (Harrison - Jackson)
- 3 - Henderson St (Observer Hwy - south)
- 4 - Willow Ave (2nd - 3rd)
- 5 - 14th St (City Line - Park)
- 6 - 15th St (Willow - Park)
- 7 - Willow Ave (16th - north)
- 8 - Newark St (Observer - Madison)
- 9 - 15th St (Washington - Hudson)
- 10 - Newark St (Harrison - Jackson)
- 11 - Newark St (Jackson - Monroe)
- 12 - Observer Hwy (Willow - Park)
- 13 - Observer Hwy (Park - Garden)
- 14 - Washington St (1st - Observer)
- 15 - Newark St (Park - Garden)
- 16 - Park Ave (Observer - 1st)
- 17 - Newark St (Clinton - Willow)
- 18 - Observer (Jefferson - Madison)
- 19 - Harrison St (Newark - Observer)
- 20 - Patterson Ave (Marshall - Harrison)
- 21 - Jackson St (Observer - 1st)
- 22 - Monroe St (Observer - 1st)
- 23 - 1st St (Madison - Jefferson)
- 24 - 1st St (Clinton - Willow)
- 25 - Willow Ave (Newark - 1st)
- 26 - 1st St (Park - Garden)
- 27 - 1st St (Courst - Hudson)
- 28 - River St (Newark - 1st)
- 29 - Washing St (1st - 2nd)
- 30 - Bloomfield St (1st - 2nd)
- 31 - Garden St (1st - 2nd)
- 32 - 2nd St (Harrison - Jackson)
- 33 - Harrison St (walkway - 4th)
- 34 - Jackson St (2nd - 3rd)
- 35 - Madison St (2nd - 3rd)
- 36 - 3rd St (Madison - Jefferson)
- 37 - Jefferson St (2nd - 3rd)
- 38 - 3rd St (Jefferson - Adams)
- 39 - Garden St (2nd - 3rd)
- 40 - Washington St (2nd - 3rd)
- 41 - 4th St (Hudson - River)
- 42 - Washington St (3rd - 4th)
- 43 - Bloomfield St (3rd - 4th)
- 44 - 4th St (Garden - Bloomfield)
- 45 - 5th St (Monroe - Madison)
- 46 - 6th St (Washington - Court)
- 47 - Washington St (5th - 6th)
- 48 - Garden St (5th - 6th)
- 49 - Willow Ave (5th - 6th)
- 50 - Clinton St (5th - 6th)
- 51 - 6th St (Jefferson - Adams)
- 52 - 7th St (Monroe - Jefferson)
- 53 - Willow Ave (Willow Ter - 7th)
- 54 - 7th St (Garden - Bloomfield)
- 55 - Willow Ave (7th - 8th)
- 56 - 9th St (Clinton - Willow)
- 57 - 9th St (Park - Garden)
- 58 - Washington St (8th - 9th)
- 59 - Willow Ave (9th - 10th)
- 60 - 11th St (Washington - Hudson)
- 61 - 12th St (Washington - Hudson)
- 62 - Willow Ave (11th - 12th)
- 63 - Hudson St (12th - 13th)
- 64 - 14th St (Shipyard - Sinatra)
- 65 - Willow Ave (13th - 14th)
- 66 - Willow Ave (14th - 15th)
- 67 - 15th St (Park - Garden)
- 68 - 15th St (Bloomfield - Washington)
- 69 - Park Ave (15th - 16th)
- 70 - Willow Ave (15th - 16th)
- 71 - Park Ave (16th - City Line)

-  High Crash Corridor
-  High Crash Intersection
-  Census Tract with the Highest Crash Rate



High Crash Intersections

- 1 - Patterson Ave @ Harrison St
- 2 - Patterson Ave @ Jackson St
- 3 - Harrison St @ 4th St
- 4 - Jackson St @ 2nd St
- 5 - Madison St @ 2nd St
- 6 - Observer Hwy-Newark St @ Henderson St
- 7 - Monroe St @ 5th St
- 8 - Jefferson St @ 1st St
- 9 - Monroe St @ 7th St
- 10 - Jefferson St @ 3rd St
- 11 - Grand St @ 4th St
- 12 - Observer Hwy @ Willow Ave
- 13 - Park Ave @ 1st St
- 14 - Garden St @ 1st St
- 15 - Clinton St @ 9th St
- 16 - Willow Ave @ Willow Terrace N
- 17 - Garden St @ 2nd St
- 18 - Bloomfield St @ Newark Ave
- 19 - Bloomfield St @ 1st St
- 20 - Willow Ave @ 9th St
- 21 - Garden St @ 4th St
- 22 - Garden St @ 5th St
- 23 - Washington St @ Newark Ave
- 24 - Washington St @ 1st St
- 25 - Willow Ave @ 14th St
- 26 - Park Ave @ 9th St
- 27 - Washington St @ 2nd St
- 28 - Hudson St @ Newark St
- 29 - Hudson St @ 1st St
- 30 - Washington St @ 5th St
- 31 - Willow Ave @ 15th St
- 32 - Washington St @ 6th St
- 33 - River St @ 1st St
- 34 - Park Ave @ 15th St
- 35 - Park Ave @ City Line
- 36 - Washington St @ 11th St
- 37 - Washington St @ 14th St
- 38 - Washington St @ 15th St
- 39 - Hudson St @ 13th St

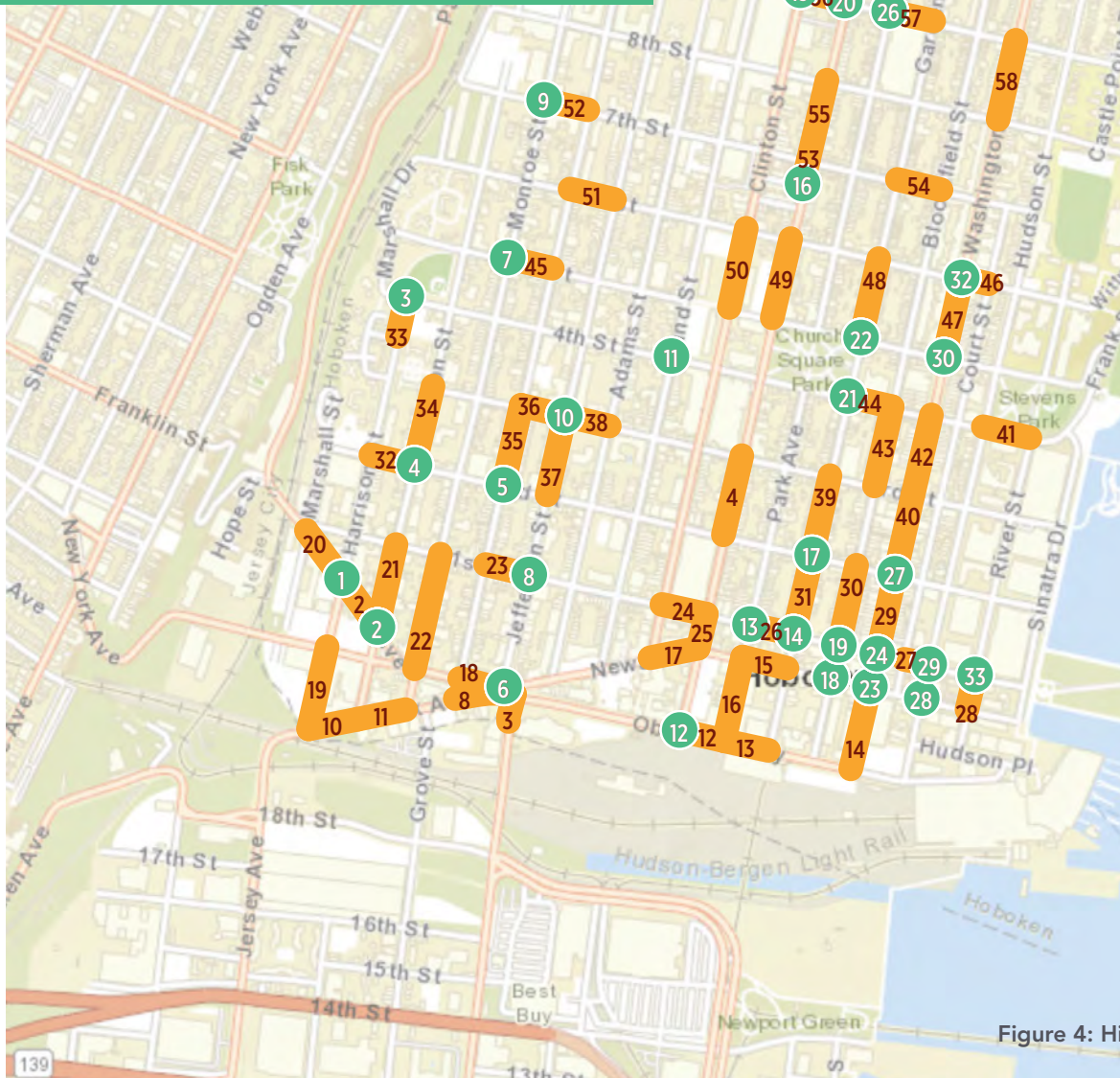


Figure 4: High Crash Corridors & Intersections